









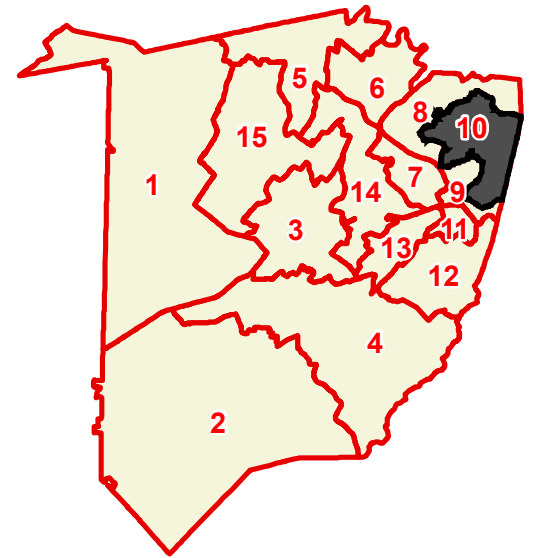


# Washington County

## County Commission District 10

# OF COMMISSIONERS	1
TOTAL POPULATION	8,725
DEVIATION	-142
% DEVIATION	-1.6%
WHITE POPULATION	7,068
% WHITE	81%
BLACK POPULATION	622
% BLACK	7.1%
OTHER POPULATION	1,035
% OTHER	11.9%
HISPANIC POPULATION	479
% HISPANIC	5.5%

-  County Commission District
-  Interstates
-  U.S. Highway
-  State Highway
-  Local Roads
-  Railroads
-  Powerline (Incomplete)
-  Stream
-  Lakes / Rivers
-  City, Town



This map is provided as a public service and is for informational purposes only. It is not an endorsement or approval by the Comptroller of the Treasury of any proposed district boundaries contained herein.  
Created On: 8/29/2022

