









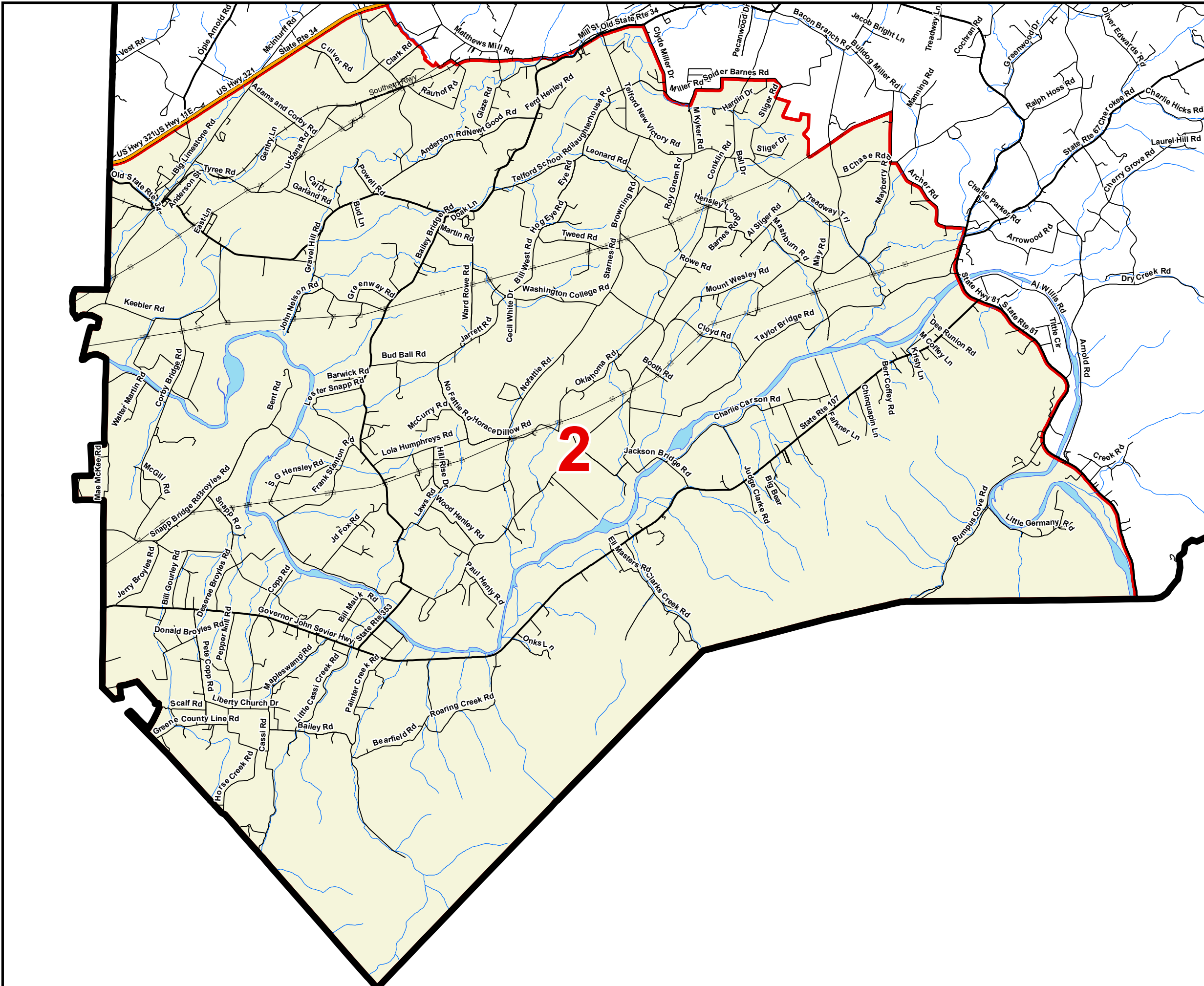
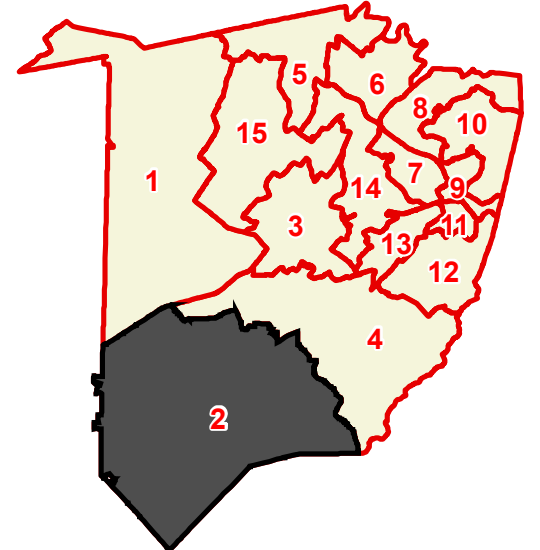


# Washington County

## County Commission District 2

# OF COMMISSIONERS	1
TOTAL POPULATION	8,690
DEVIATION	-177
% DEVIATION	-2%
WHITE POPULATION	8,054
% WHITE	92.7%
BLACK POPULATION	63
% BLACK	0.7%
OTHER POPULATION	573
% OTHER	6.6%
HISPANIC POPULATION	209
% HISPANIC	2.4%

-  County Commission District
-  Interstates
-  U.S. Highway
-  State Highway
-  Local Roads
-  Railroads
-  Powerline (Incomplete)
-  Stream
-  Lakes / Rivers
-  City, Town



This map is provided as a public service and is for informational purposes only. It is not an endorsement or approval by the Comptroller of the Treasury of any proposed district boundaries contained herein.  
Created On: 8/29/2022